



38/151, Nehru Nagar, Budhapara, Raipur, Chhattisgarh 492001, India

Latitude

21.2323484°

Local 04:25:04 PM

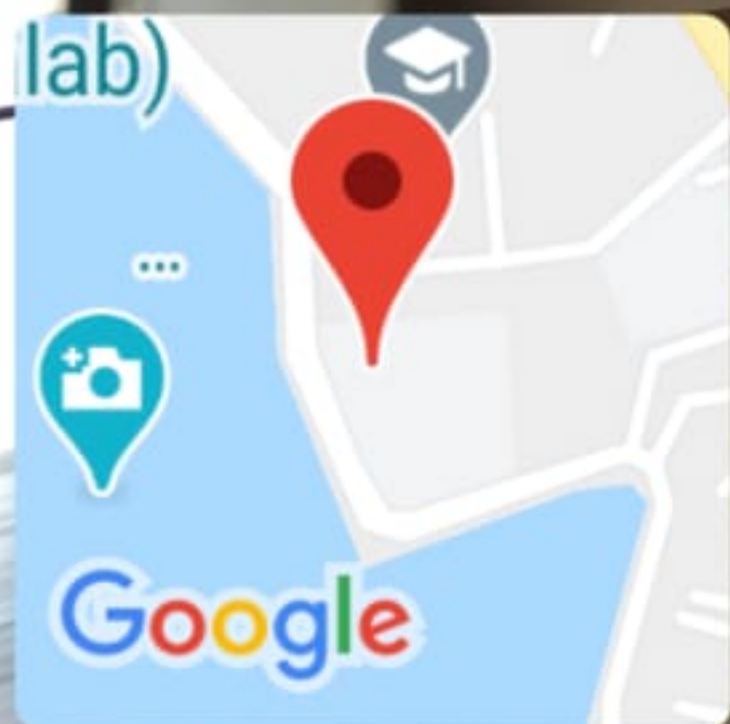
GMT 10:55:04 AM

Longitude

81.6368232°

Altitude 233.9 meters

Saturday, 03-04-2021



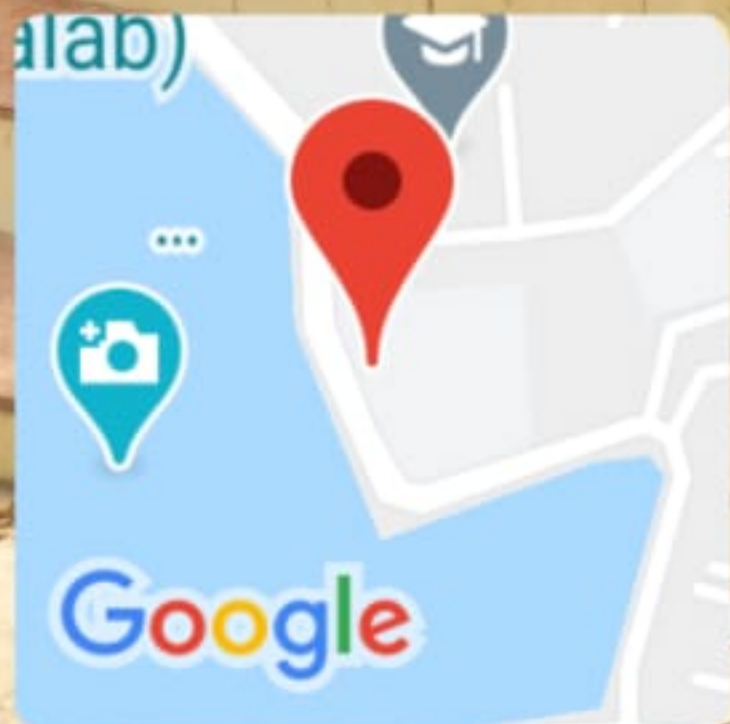
Raipur, Chhattisgarh, India

Unnamed Road, Budhapara, Raipur, Chhattisgarh
492001, India

Lat N 21° 13' 57.1296"

Long E 81° 38' 10.4136"

18/03/21 11:52 AM



Raipur, Chhattisgarh, India

Unnamed Road, Budhapara, Raipur, Chhattisgarh
492001, India

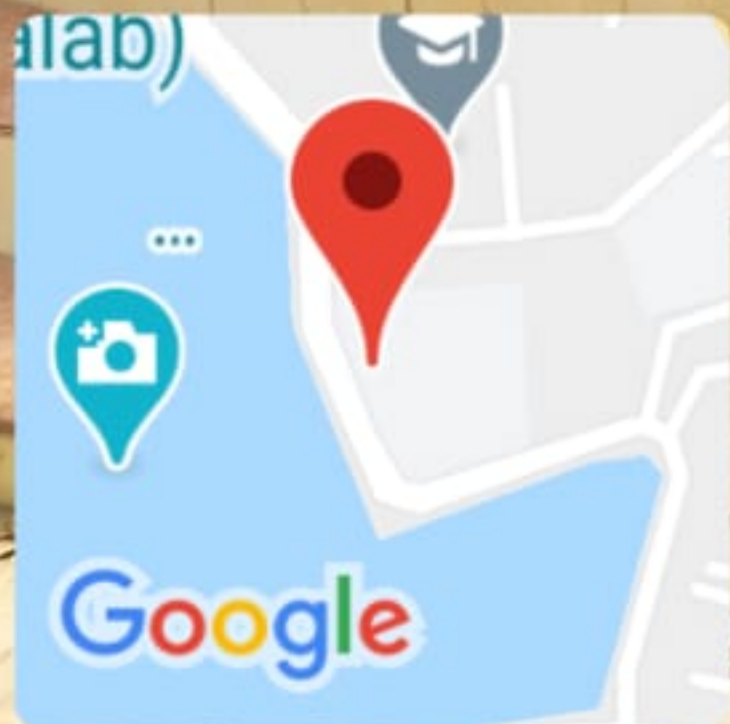
Lat N 21° 13' 56.5248"

Long E 81° 38' 9.996"

18/03/21 11:55 AM



Raipur, Chhattisgarh, India
Unnamed Road, Budhapara, Raipur, Chhattisgarh
492001, India
Lat N 21° 13' 56.3772"
Long E 81° 38' 9.8448"
18/03/21 11:57 AM



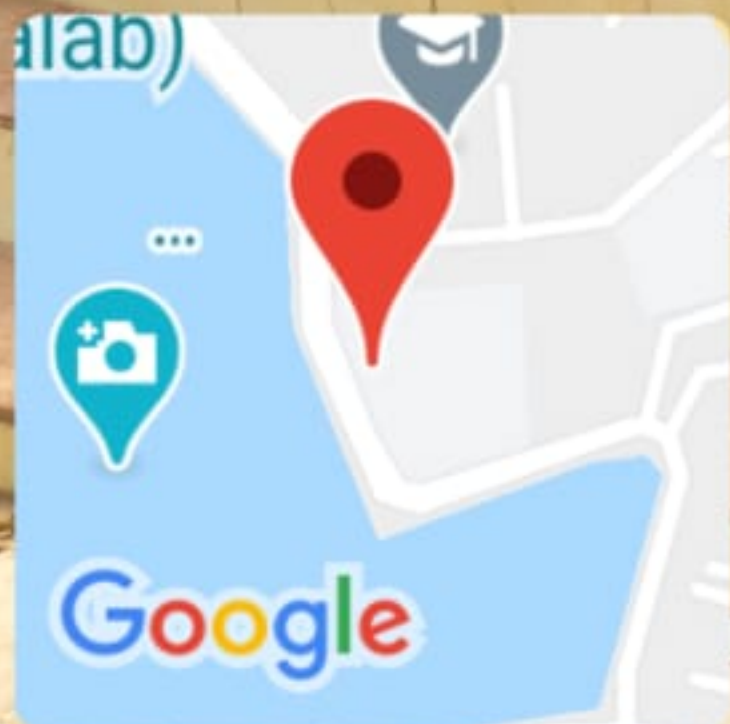
Raipur, Chhattisgarh, India

Unnamed Road, Budhapara, Raipur, Chhattisgarh
492001, India

Lat N 21° 13' 56.5068"

Long E 81° 38' 10.0752"

18/03/21 11:55 AM



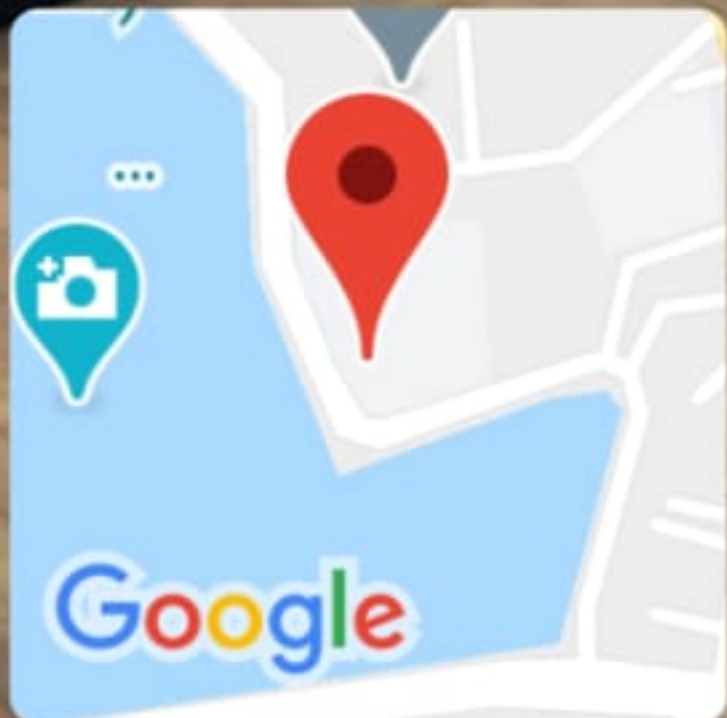
Raipur, Chhattisgarh, India

Unnamed Road, Budhapara, Raipur, Chhattisgarh
492001, India

Lat N 21° 13' 56.5068"

Long E 81° 38' 10.0752"

18/03/21 11:55 AM




Raipur, Chhattisgarh, India

Unnamed Road, Budhapara, Raipur, Chhattisgarh
492001, India

Lat N 21° 13' 55.254"

Long E 81° 38' 10.9032"

18/03/21 11:52 AM



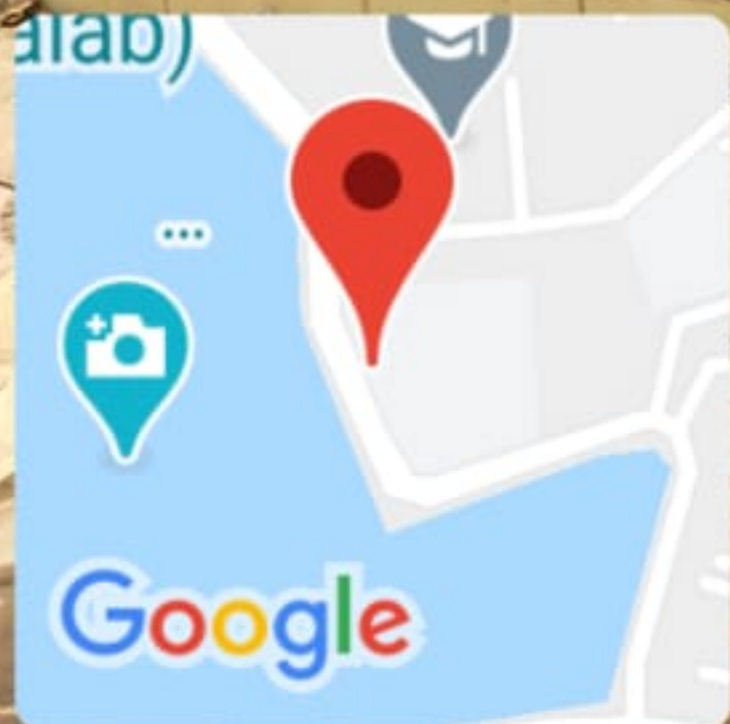
Raipur, Chhattisgarh, India

Unnamed Road, Budhapara, Raipur, Chhattisgarh
492001, India

Lat N 21° 13' 55.5096"

Long E 81° 38' 10.8816"

18/03/21 11:50 AM



Raipur, Chhattisgarh, India

Unnamed Road, Budhapara, Raipur, Chhattisgarh
492001, India

Lat N 21° 13' 56.3844"

Long E 81° 38' 9.8772"

18/03/21 11:57 AM



Raipur, Chhattisgarh, India

Unnamed Road, Budhapara, Raipur, Chhattisgarh
492001, India

Lat N 21° 13' 56.5248"

Long E 81° 38' 9.996"

18/03/21 11:55 AM



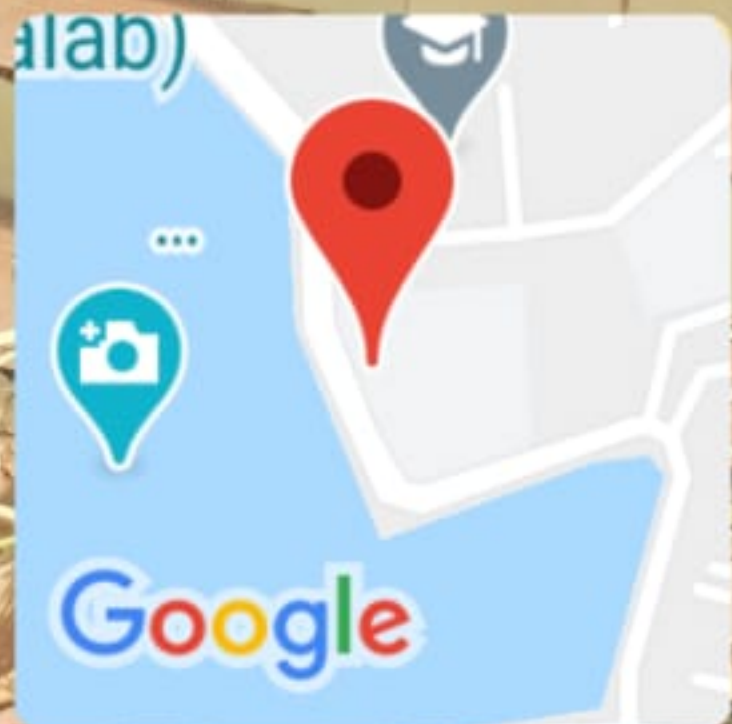
Raipur, Chhattisgarh, India

Unnamed Road, Budhapara, Raipur, Chhattisgarh
492001, India

Lat N 21° 13' 57.3312"

Long E 81° 38' 10.158"

18/03/21 11:43 AM



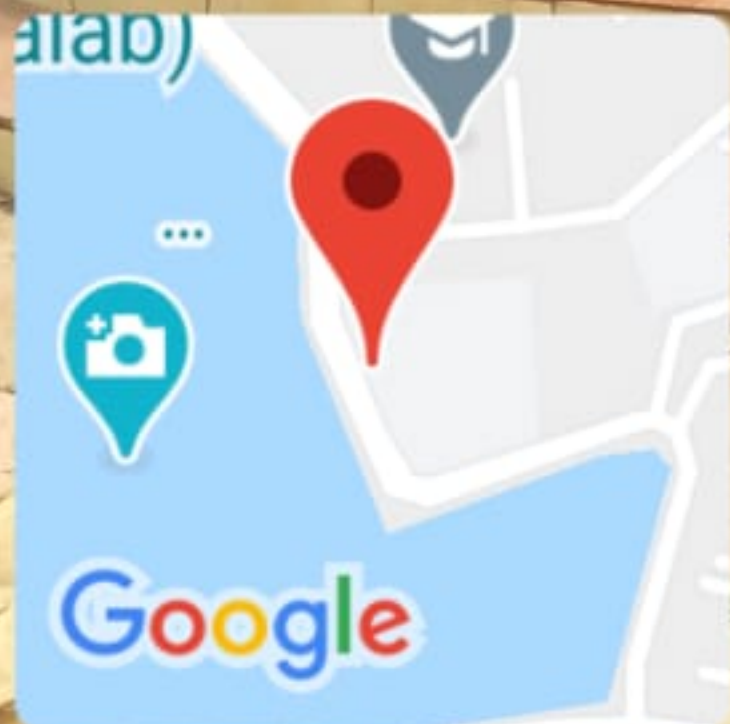
Raipur, Chhattisgarh, India

Unnamed Road, Budhapara, Raipur, Chhattisgarh
492001, India

Lat N 21° 13' 56.5248"

Long E 81° 38' 9.996"

18/03/21 11:55 AM



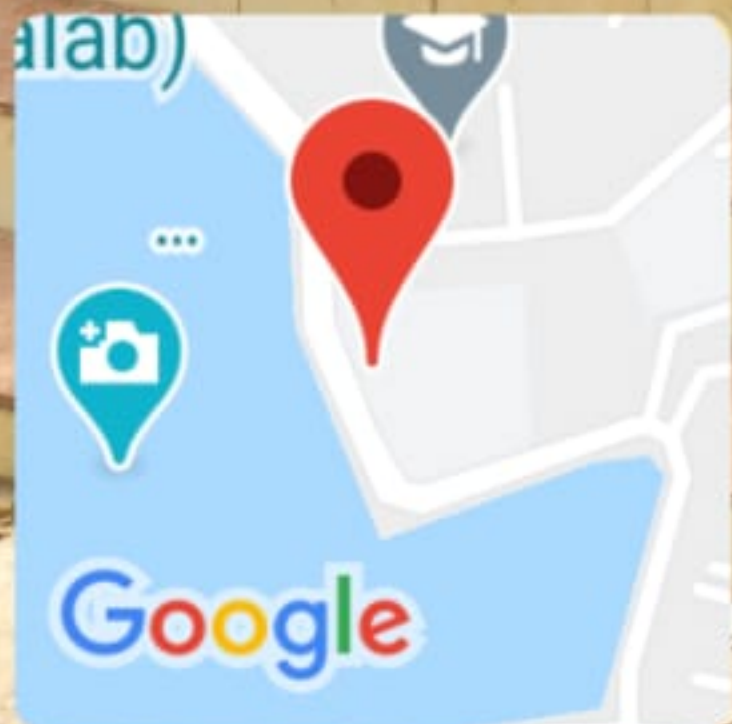
Raipur, Chhattisgarh, India

Unnamed Road, Budhapara, Raipur, Chhattisgarh
492001, India

Lat N 21° 13' 56.3772"

Long E 81° 38' 9.8448"

18/03/21 11:57 AM



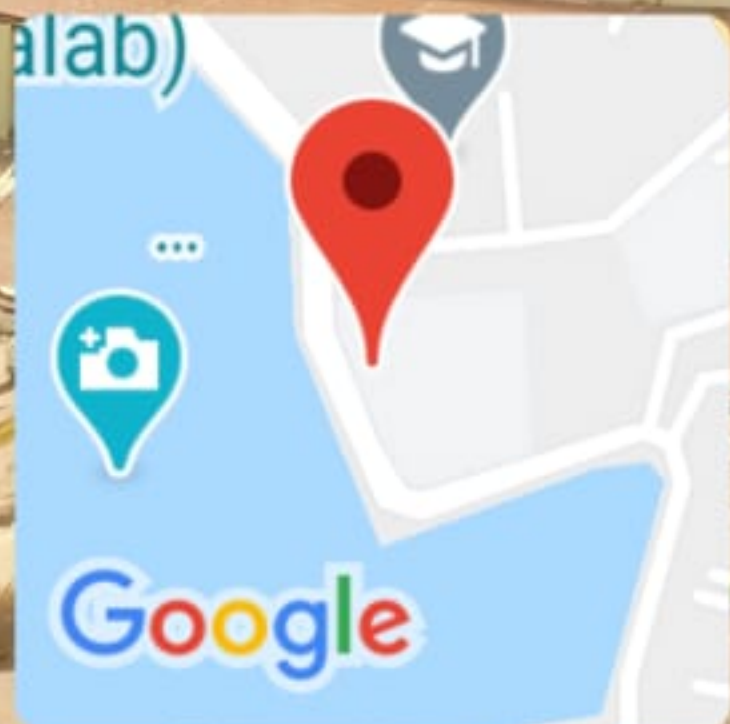
Raipur, Chhattisgarh, India

Unnamed Road, Budhapara, Raipur, Chhattisgarh
492001, India

Lat N 21° 13' 56.5248"

Long E 81° 38' 9.996"

18/03/21 11:55 AM



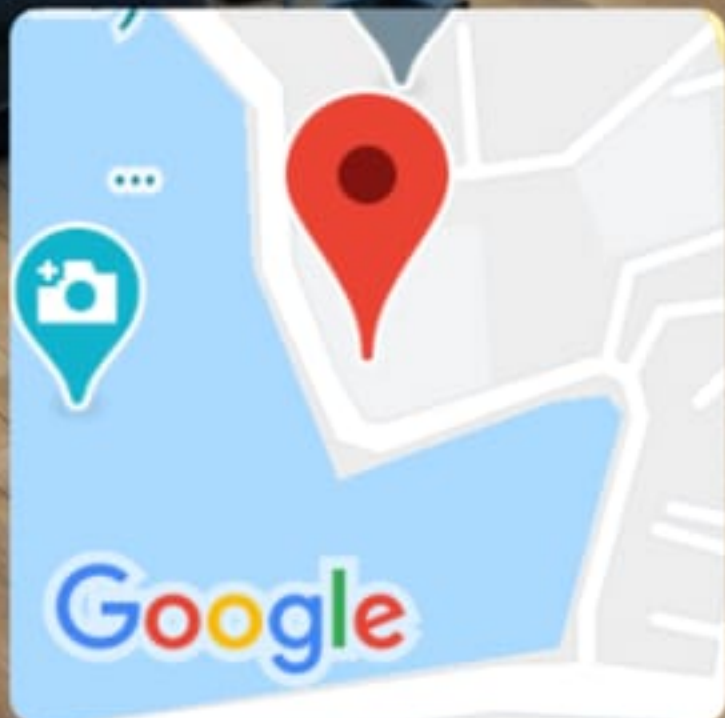
Raipur, Chhattisgarh, India

Unnamed Road, Budhapara, Raipur, Chhattisgarh
492001, India

Lat N 21° 13' 56.6544"

Long E 81° 38' 10.0212"

18/03/21 11:55 AM




Raipur, Chhattisgarh, India

Unnamed Road, Budhapara, Raipur, Chhattisgarh
492001, India

Lat N 21° 13' 55.3116"

Long E 81° 38' 10.896"

18/03/21 11:52 AM




Raipur, Chhattisgarh, India

Unnamed Road, Budhapara, Raipur, Chhattisgarh
492001, India

Lat N 21° 13' 55.5384"

Long E 81° 38' 10.8708"

18/03/21 11:47 AM



Raipur, Chhattisgarh, India

Unnamed Road, Budhapara, Raipur, Chhattisgarh
492001, India

Lat N 21° 13' 57.3816"

Long E 81° 38' 10.1688"

18/03/21 11:43 AM